

CHAVES COUNTY
Resolution Number R-19-023

A Resolution Adjusting Precinct Boundaries

WHEREAS, State Statutes Annotated, Section 1-3-1 (2019) requires that a precinct shall be divided or its boundaries adjusted if the precinct has had more than seven hundred fifty (750) votes cast by voters of that precinct at a general election, based on the two most recent general elections, or two thousand five hundred (2,500) persons residing within the boundaries of the precinct, based on the most recent federal decennial census; *and*


WHEREAS, pursuant to Subsection A of NMSA 1978, Section 1-3-5 (2019), it is the duty of the Board of County Commissioners by resolution to create, divide, abolish, combine or adjust the boundaries of any precincts as necessary to meet the requirements of the Election Code as well as the legal and constitutional requirements for redistricting; *and*

WHEREAS, it has been determined by the County Clerk that precinct boundaries should be divided as provided by the maps attached to this Resolution and shall go in to effect for the 2020 Primary Election.


NOW, THEREFORE, BE IT RESOLVED, by the Board of County Commissioners the precincts in the County shall conform to the adjustments and designations as shown on the attached maps and made part of this Resolution.

DONE this 27th day of June 2019.


CHAVES COUNTY BOARD OF COMMISSIONERS



ATTEST:



Dave Kunko
County Clerk



William E Cavin, Chairman




Jeff Bilberry, Vice Chairman



Dara Dana, Member



T. Calder Ezzell Jr, Member



Robert Corn, Member